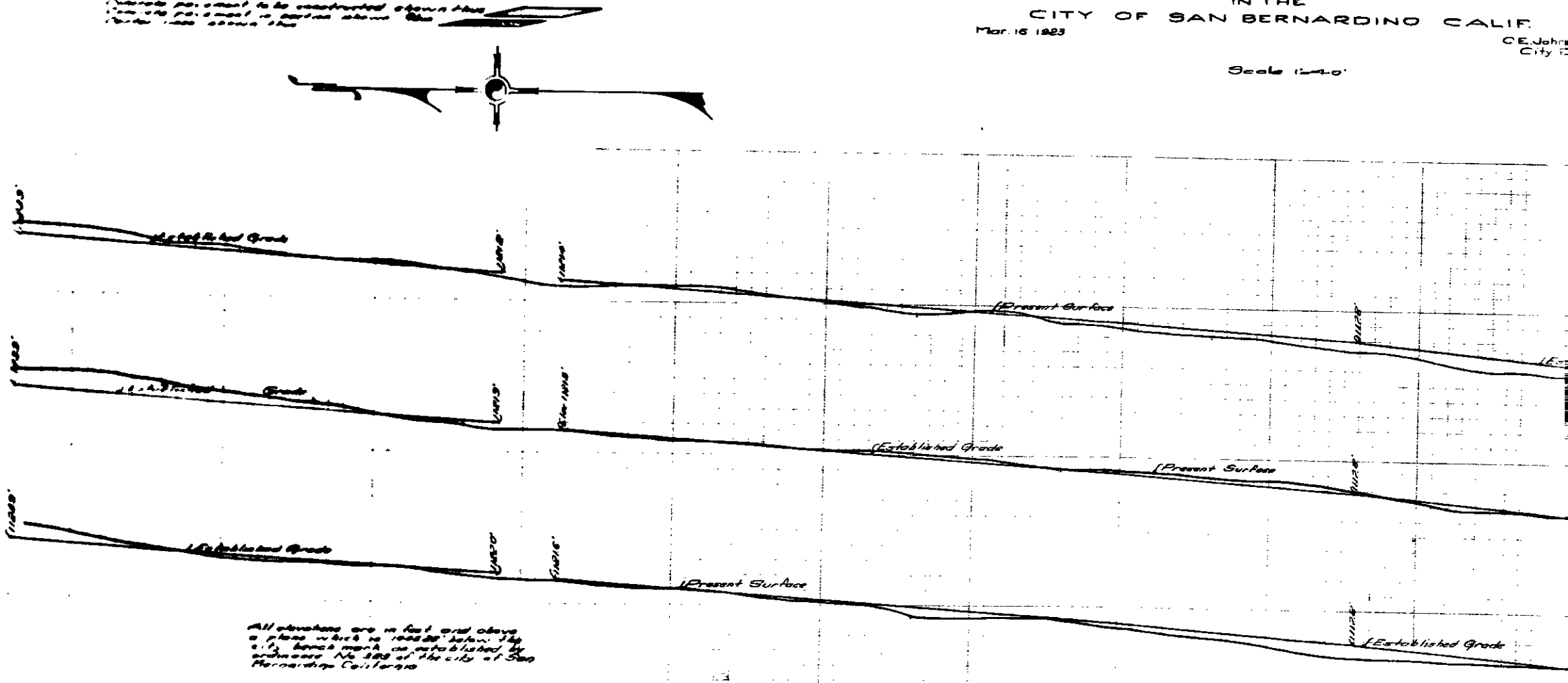
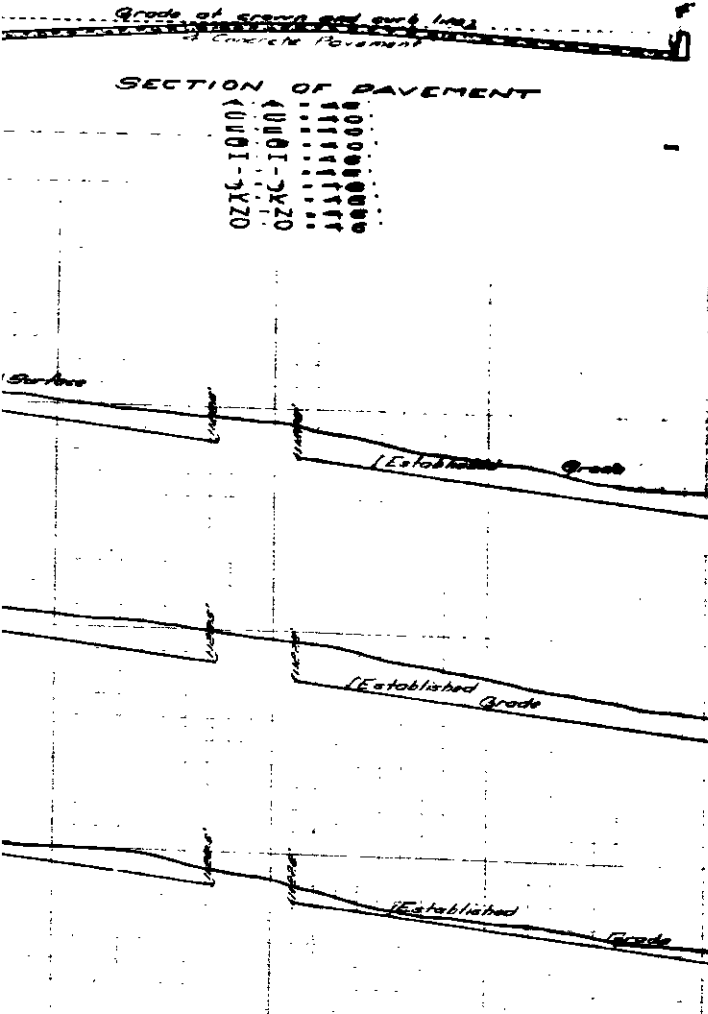



**LEGEND**  
- - - - - 10' more feet or more  
- - - - - 20' more feet or more  
- - - - - 30' more feet or more  
- - - - - 40' more feet or more  
- - - - - 50' more feet or more  
- - - - - 60' more feet or more  
- - - - - 70' more feet or more  
- - - - - 80' more feet or more  
- - - - - 90' more feet or more  
- - - - - 100' more feet or more

PLAN NO. 539  
FOR THE IMPROVEMENT OF  
**F STREET**  
BETWEEN  
THIRTEENTH STREET AND S. LINE LOT 3 BLK. 37  
IN THE  
CITY OF SAN BERNARDINO CALIF.  
Mar. 16 1923  
C.E. Johnson  
City Eng.

Scale 1/4" = 10'

**SECTION OF PAVEMENT**



All elevations are in feet and above  
a plane which is 1000 feet below  
the bench mark on the block at  
address No 500 of the city of San  
Bernardino California